




Google

Imagery ©2020, Maxar Technologies, U.S.



Boundary

|  Boundary 10.3 ac









SOIL CODE	SOIL DESCRIPTION	ACRES	%	CAP
CLP	Pits, caliche	6.8	65.77	-
BQG	Burson-Quinlan-Rock outcrop association, steep	1.3	12.29	8s
PaC	Paloduro clay loam, 3 to 5 percent slopes	2.3	21.94	4e
TOTALS		10.3	100%	1.86

Capability Legend

Increased Limitations and Hazards

Decreased Adaptability and Freedom of Choice Users

Land, Capability

								
	1	2	3	4	5	6	7	8
'Wild Life'	•	•	•	•	•	•	•	•
Forestry	•	•	•	•	•	•	•	
Limited	•	•	•	•	•	•	•	
Moderate	•	•	•	•	•	•		
Intense	•	•	•	•	•			
Limited	•	•	•	•				
Moderate	•	•	•					
Intense	•	•						
Very Intense	•							

Grazing Cultivation

(c) climatic limitations (e) susceptibility to erosion

(s) soil limitations within the rooting zone (w) excess of water