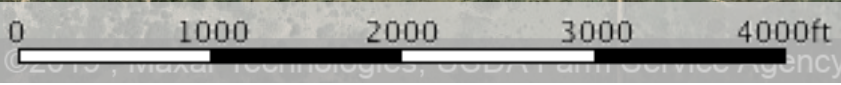


Google

Map data ©2019 Imagery



- Windmill
- Fence
- Pond / Tank
- Boundary
- Stream, Intermittent
- River/Creek
- Water Body

Boundary 645.8 ac

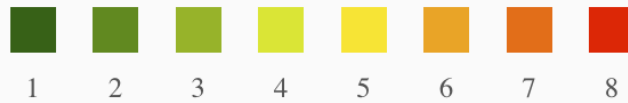
SOIL CODE	SOIL DESCRIPTION	ACRES	%	CAP
PtB	Nobscot sand, 0 to 5 percent slopes	297.2	46.03	4e
DeB	Delwin fine sand, 0 to 3 percent slopes, moist	58.9	9.11	3e
DmC3	Devol soils, undulating, severely eroded	228.7	35.42	6e
GdB	Grandfield loamy sand, 0 to 3 percent slopes	61.0	9.44	3e
TOTALS		645.8	100%	4.52

Capability Legend


Increased Limitations and Hazards

Decreased Adaptability and Freedom of Choice Users


Land, Capability Class(non-irrigated)




'Wild Life'




Forestry




Limited



Moderate



Intense



Limited



Moderate



Intense



Very Intense



Grazing Cultivation

(c) climatic limitations (e) susceptibility to erosion

(s) soil limitations within the rooting zone (w) excess of water